

## SURVEY UNIT,

### MINISTRY OF HOUSING AND INFRASTRUCTURE

Ameenee Magu, Maafannu, Male', 20392, Maldives.

Office (PABX): +(960) 3004300, Fax: +(960) 3004301

Email: survey@mhe.gov.mv

Web: www.mhe.gov.mv



CONTROL POINT DETAILS		Station Number	PSM0018
Coordinate Information			
Geodetic		Grid	
WGS 84		UTM Zone 43	
Lat: 6.896483		E: 296926.974 M	
Long: 73.162131		N: 762696.629 M	
Ellp Height: -90.0976		Orth Height: 1.545 M	
Island Name: Ha.Vashafaru		Date: 18-OCT-2012	

#### Monument description & method of survey:

- \* Type A monument.
- \* GNSS Static Survey Post Processing.

#### General site condition & access:

- \* Located in front of the proposed harbour area near the power station.
- \* Area is easy to access.

Owner: Ha.Vashafaru Council



DOWN TOWARD PSM



NORTH VIEW



EAST VIEW



FROM PSM UPTOWARD SKY



SOUTH VIEW



WEST VIEW

# SITE INFORMATION

Station Number

P

S

M

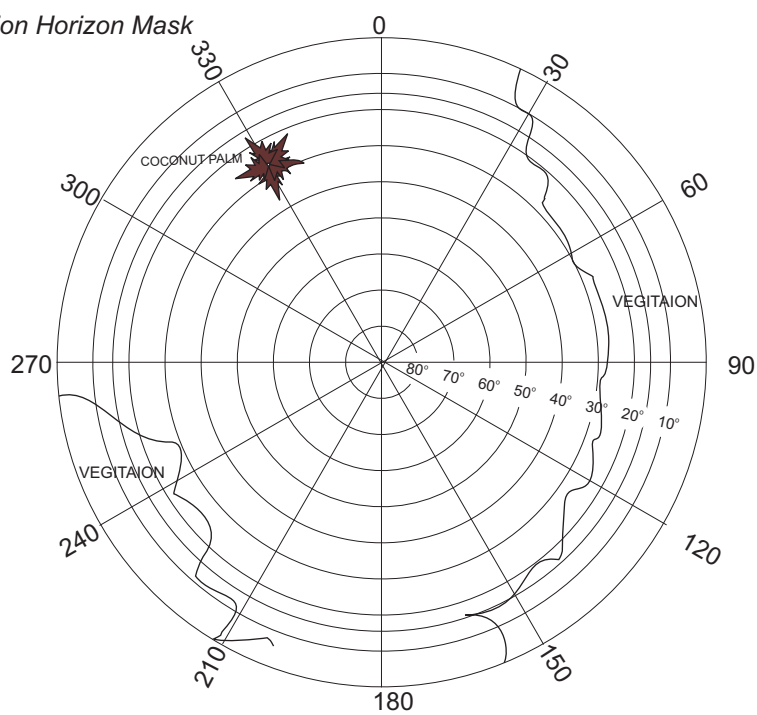
0

0

1

8

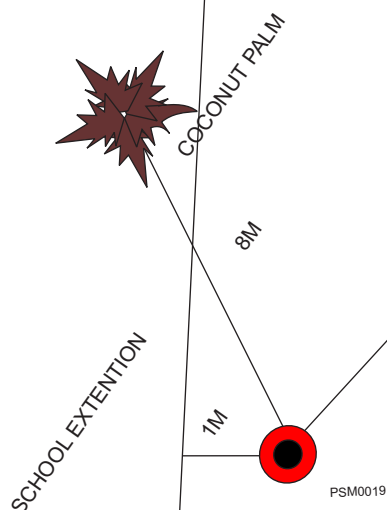
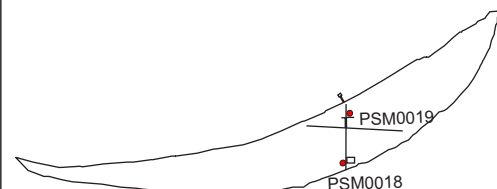
Station Horizon Mask



Height above Marker that horizon was mapped from 1.500 m

Magnetic Declination  
Declination applied to this figure?  
☐ Yes ☒ No

Locality



Sketched by: MUBEEN

Scale: Not to scale

Date: 21/OCT/2012

## SURVEY UNIT,

### MINISTRY OF HOUSING AND INFRASTRUCTURE

Ameenee Magu, Maafannu, Male', 20392, Maldives.

Office (PABX): +(960) 3004300, Fax: +(960) 3004301

Email: survey@mhe.gov.mv

Web: www.mhe.gov.mv



CONTROL POINT DETAILS	Station Number
	PSM0019
Coordinate Information	
Geodetic	Grid
WGS 84	UTM Zone 43
Lat: 6.898198	E: 296930.620 M
Long: 73.162157	N: 762886.267 M
Ellp Height: -87.286	Orth Height: 2.025 M
Island Name: Ha.Vashafaru	Date: 18-OCT-2012

#### Monument description & method of survey:

- \* Type A monument.
- \* GNSS Static Survey Post Processing.

#### General site condition & access:

- \* Located in front of the island council office in the harbour area.
- \* Area is easy to access.

Owner: Ha.Vashafaru Council





# SITE INFORMATION

Station Number

P

S

M

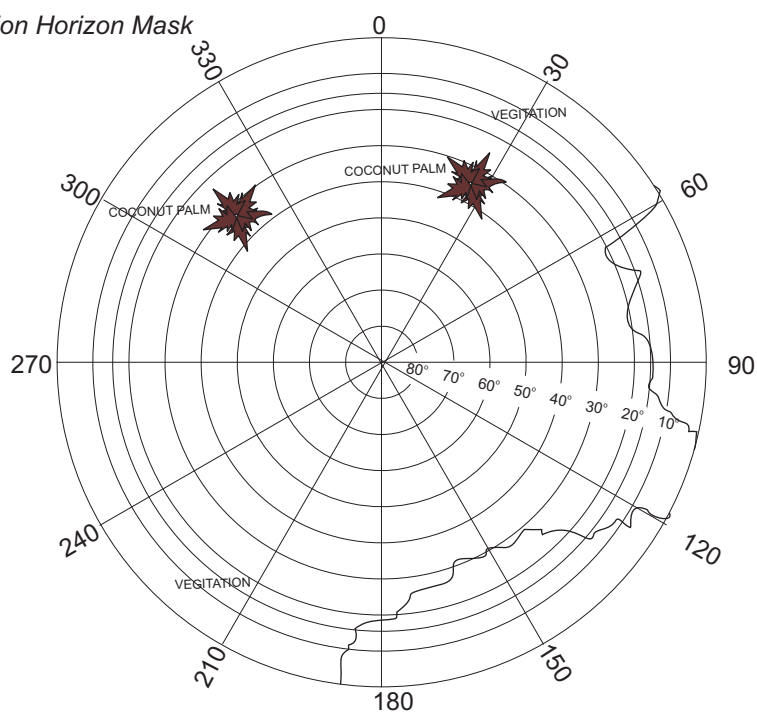
0

0

1

9

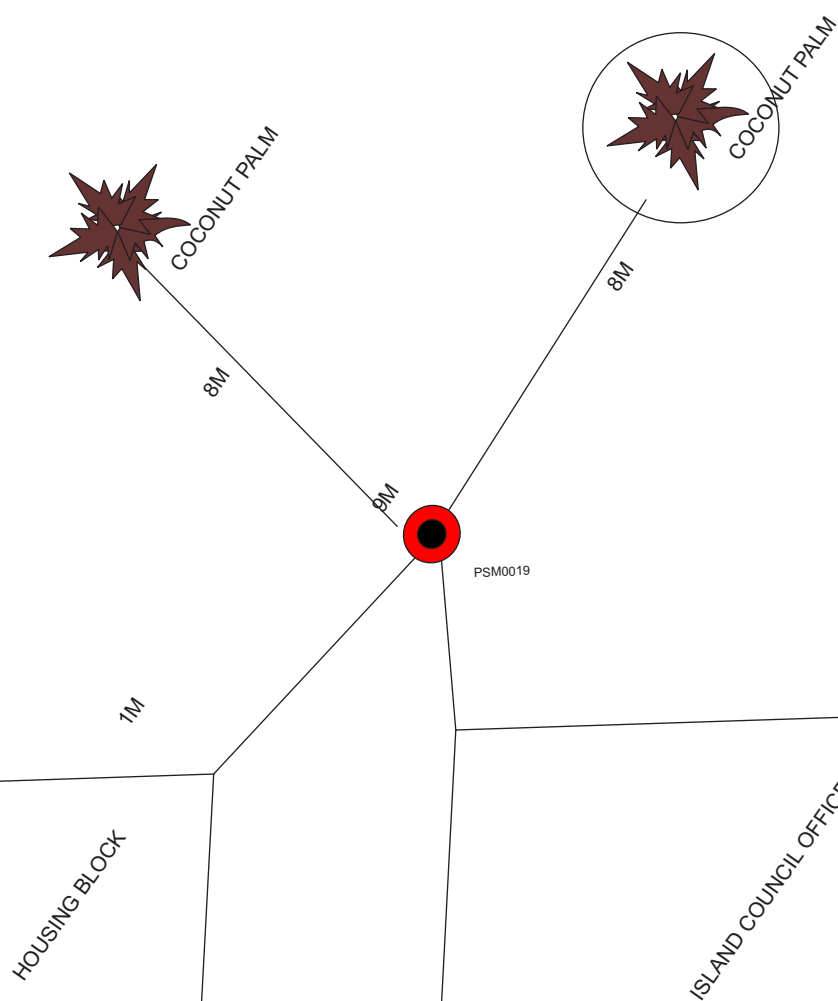
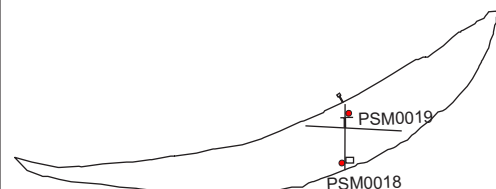
Station Horizon Mask



Height above Marker that horizon was mapped from 1.500 m

Magnetic Declination  
Declination applied to this figure?  
☐ Yes ☒ No

Locality



Sketched by: MUBEEN

Scale: Not to scale

Date: 21/OCT/2012